
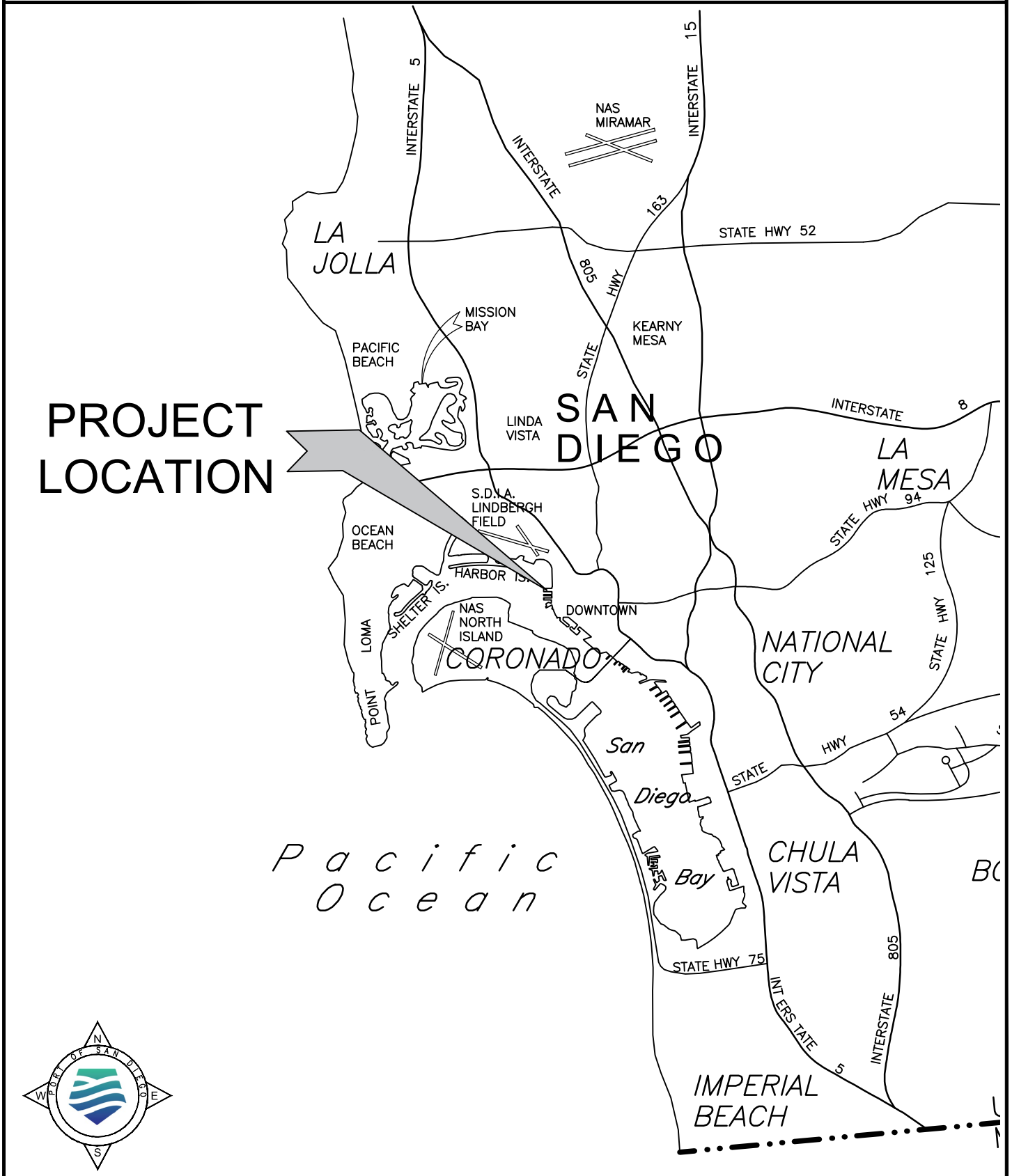


EMERGENCY REPAIR OF DAMAGED FENDER PILES AT B-STREET PIER SAN DIEGO, CA

VICINITY MAP

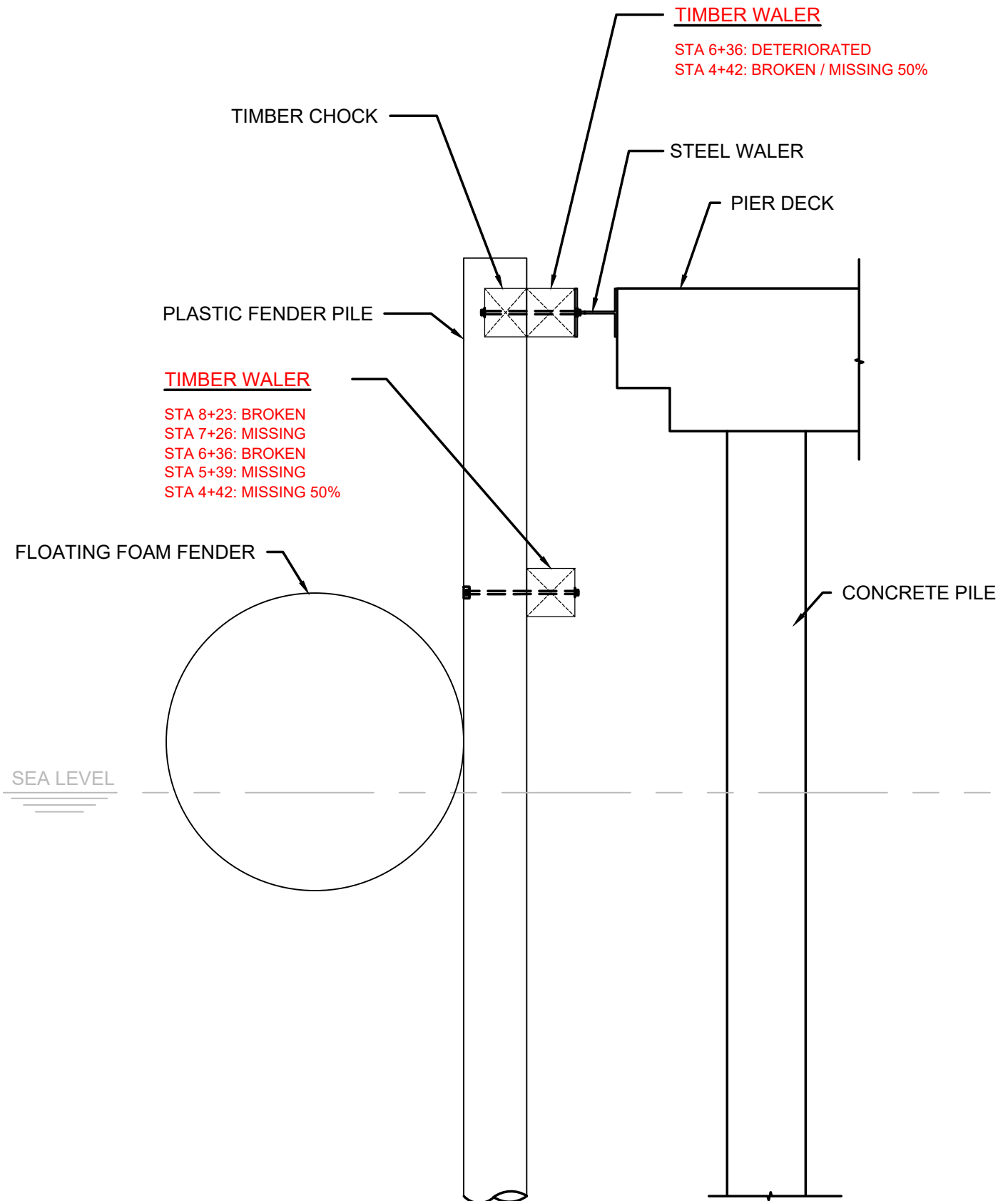


AERIAL - B STREET PIER



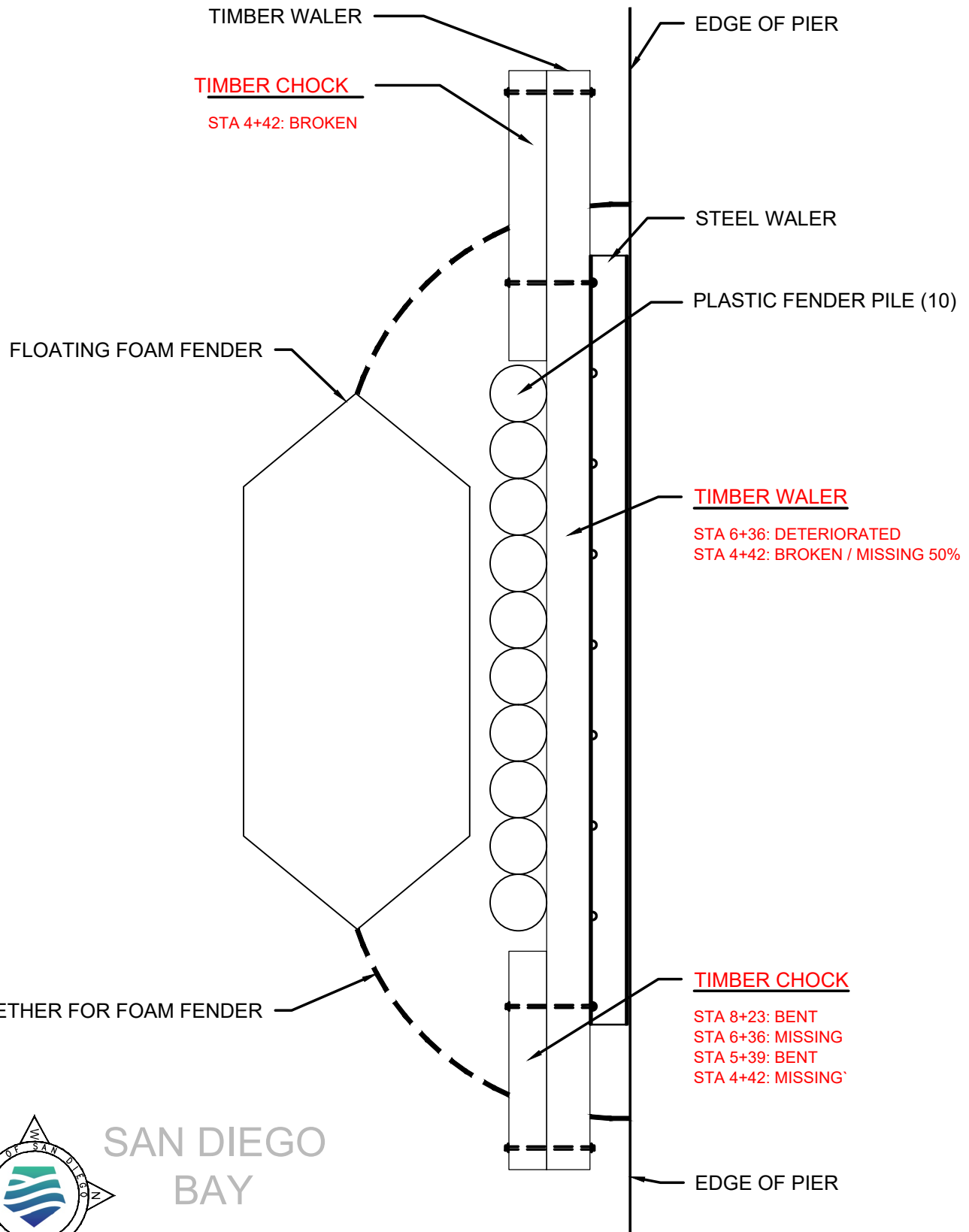
SECTION - TYP. FENDER PILE CLUSTER

NOT TO SCALE



PLAN DETAIL - TYP. FENDER PILE CLUSTER

NOT TO SCALE




SAN DIEGO
BAY

PHOTOS - DAMAGED FENDER PILE CLUSTERS




STA 4+42 - PHOTOS

PHOTOS - DAMAGED FENDER PILE CLUSTERS



STA 5+39 - PHOTOS

PHOTOS - DAMAGED FENDER PILE CLUSTERS



STA 6+36 - PHOTOS

PHOTOS - DAMAGED FENDER PILE CLUSTERS



STA 7+26 - PHOTOS

PHOTOS - DAMAGED FENDER PILE CLUSTERS



STA 8+23 - PHOTOS